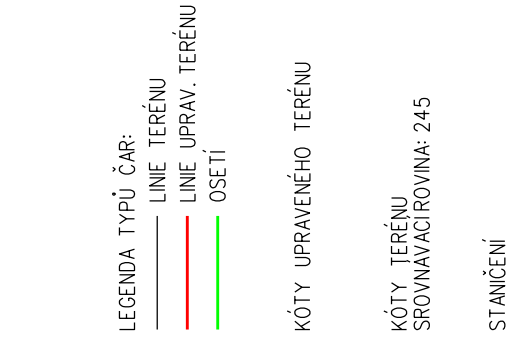
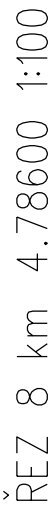
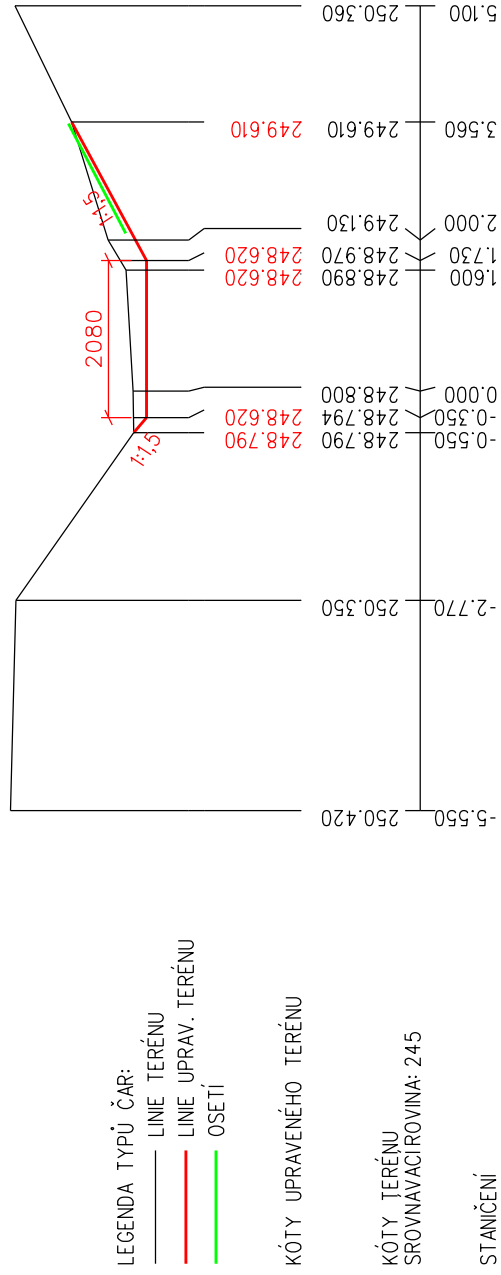
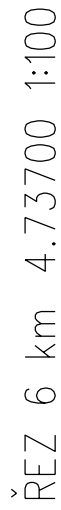
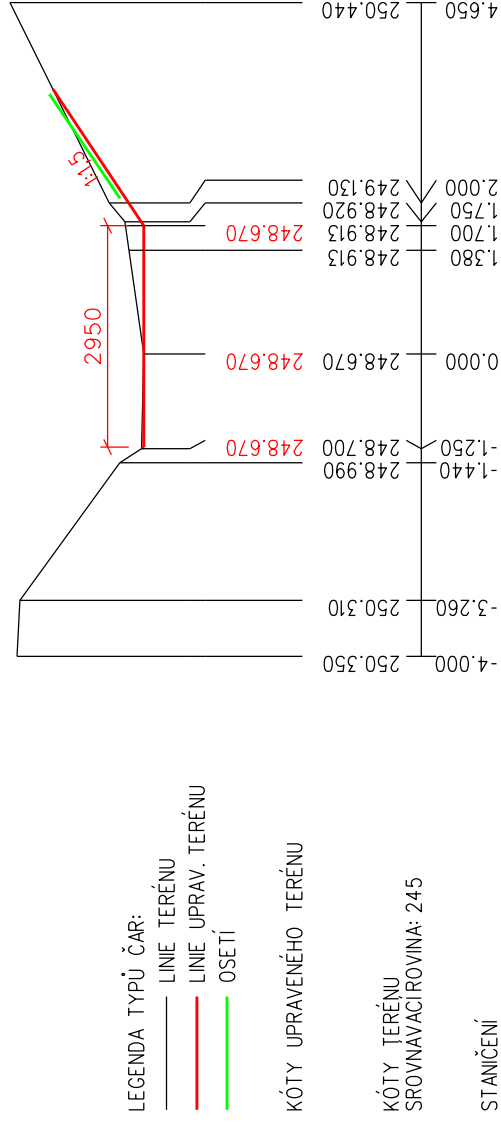
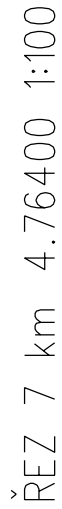
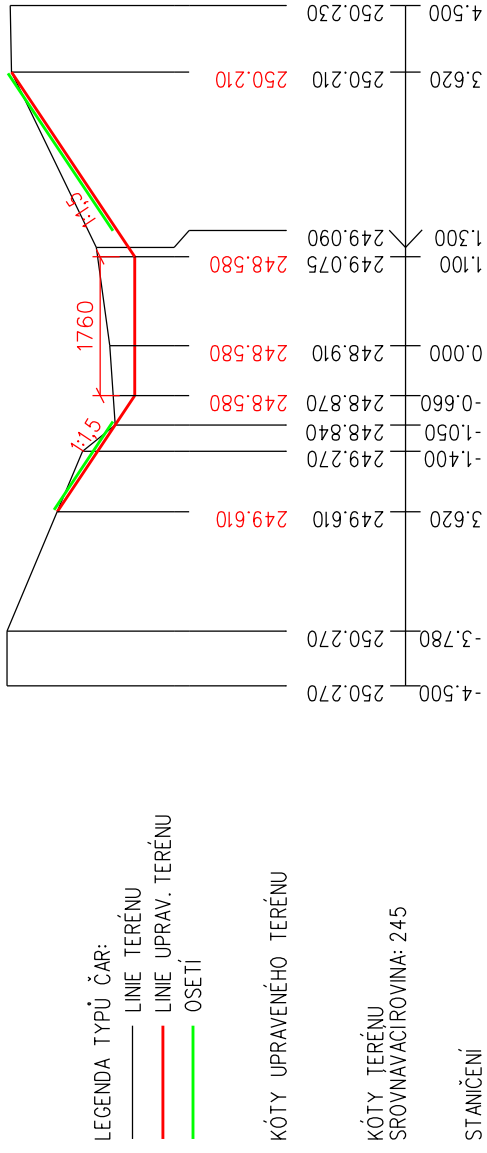
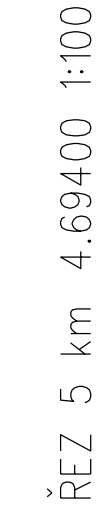
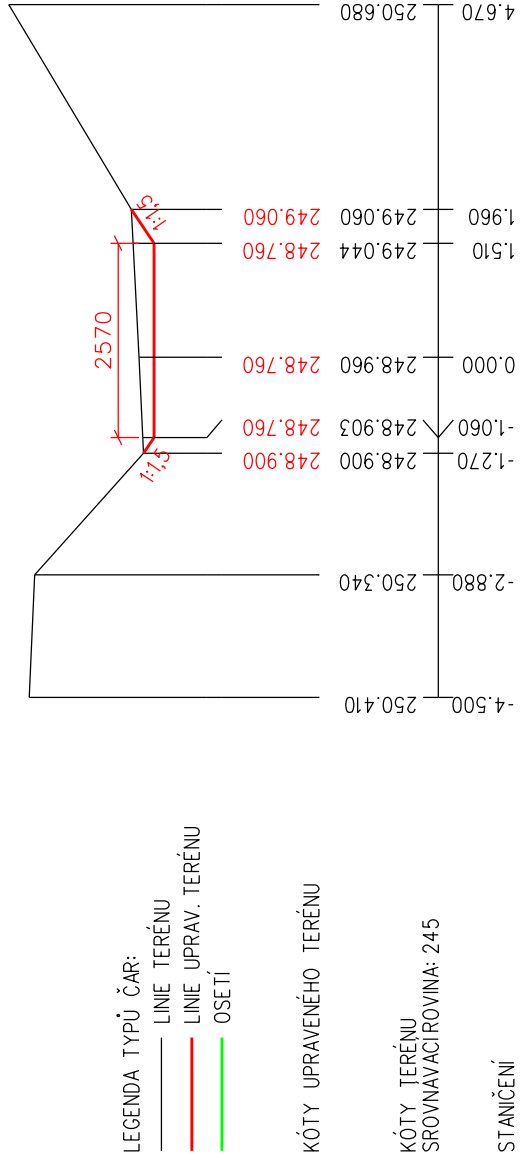


PŘÍČNÉ ŘEZY LUŽANKA

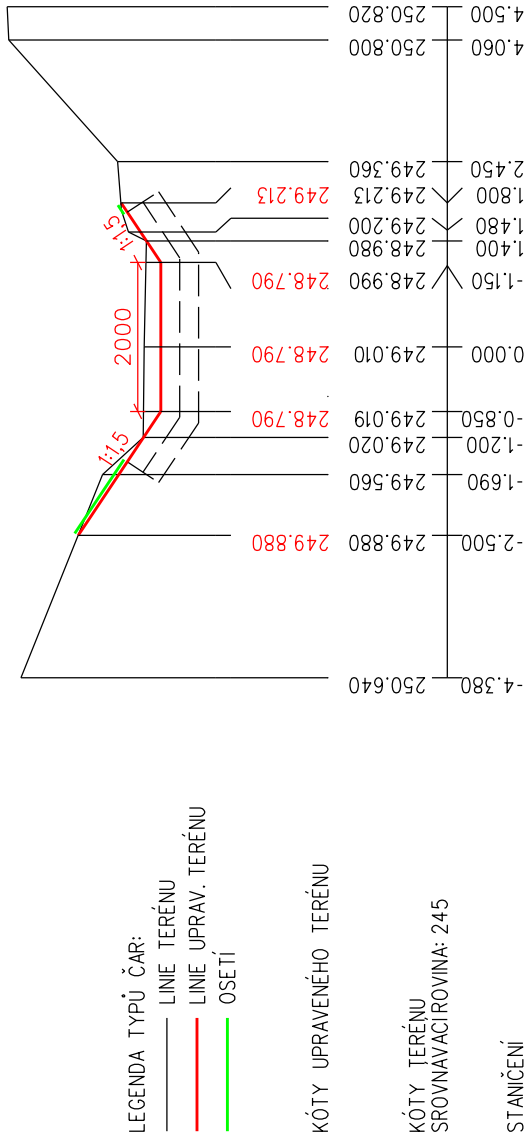


PŘÍČNÉ ŘEZY
LUŽANKA

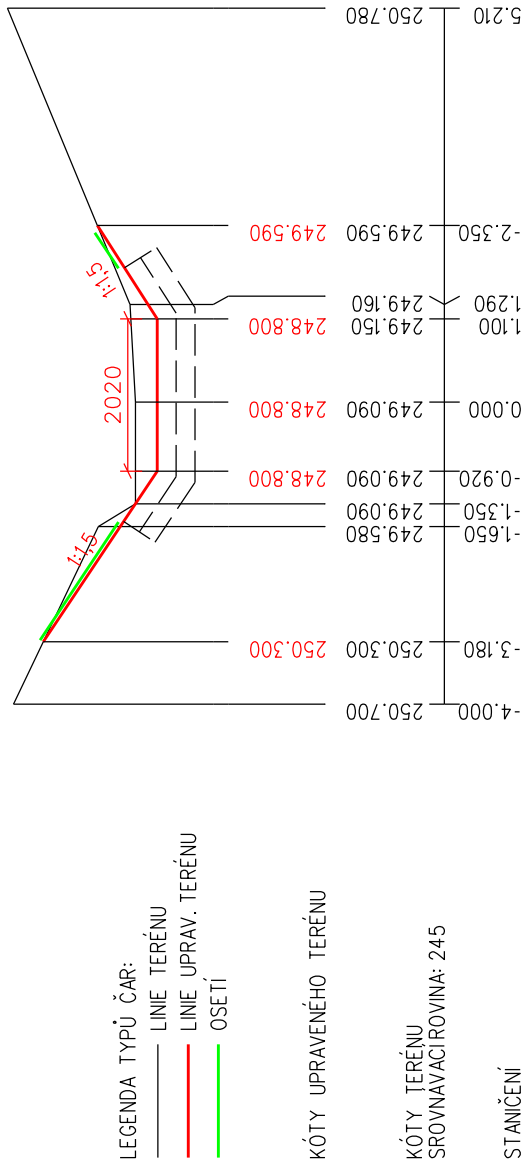
ŘEZ 9 km 4.80900 1:100



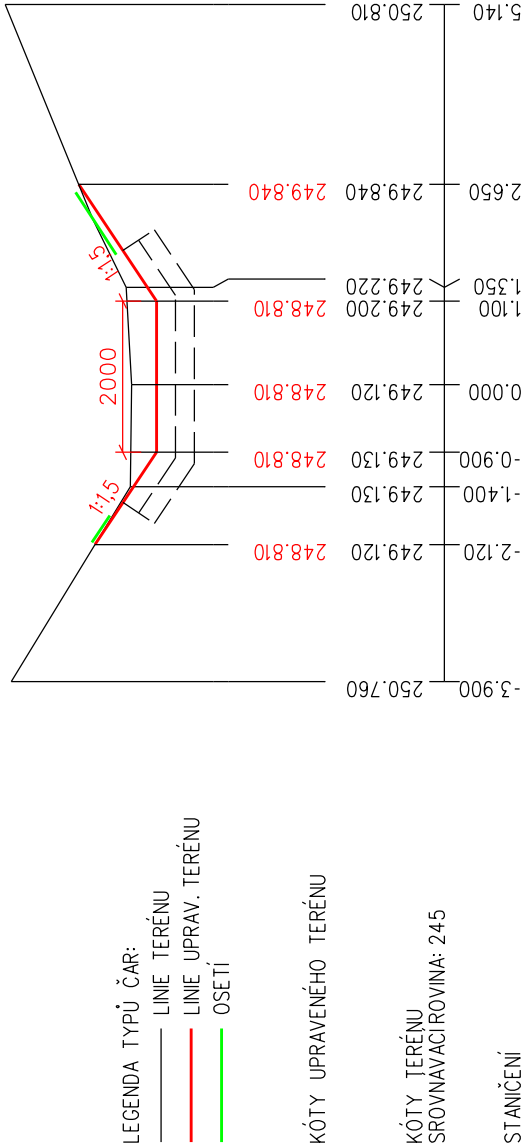
ŘEZ 10 km 4.84300 1:100



ŘEZ 11 km 4.86500 1:100

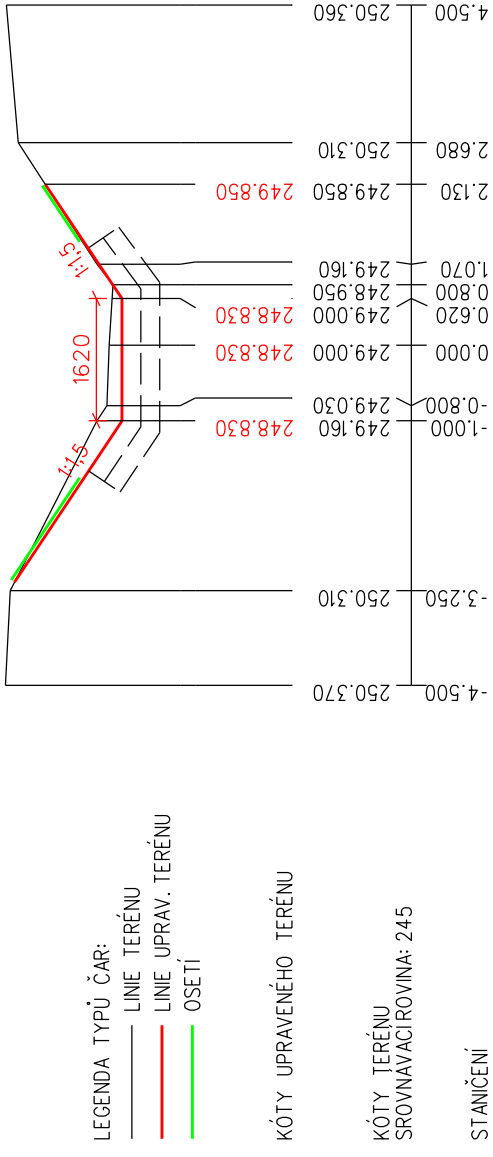


ŘEZ 12 km 4.87500 1:100

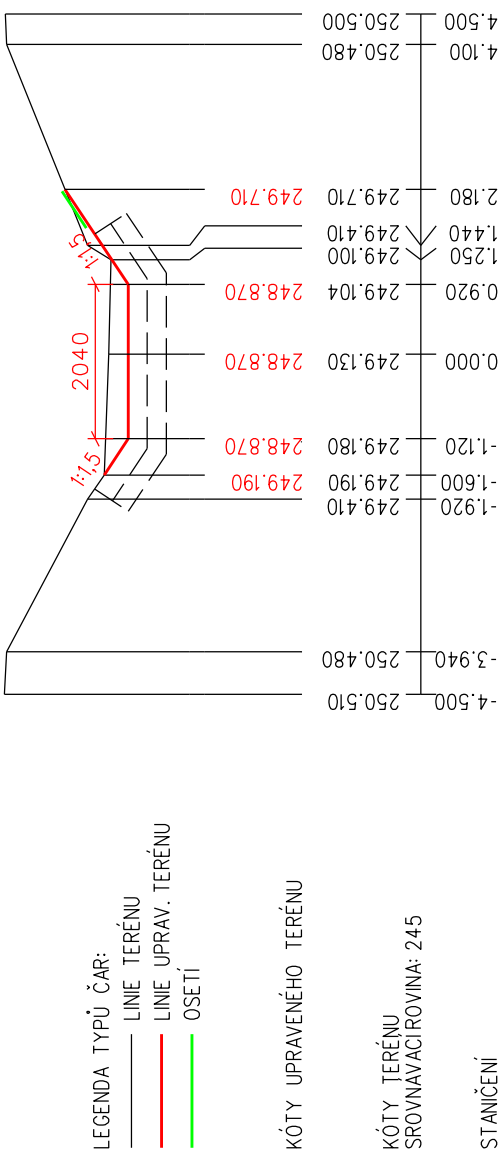


PŘÍČNÉ ŘEZY
LUŽANKA

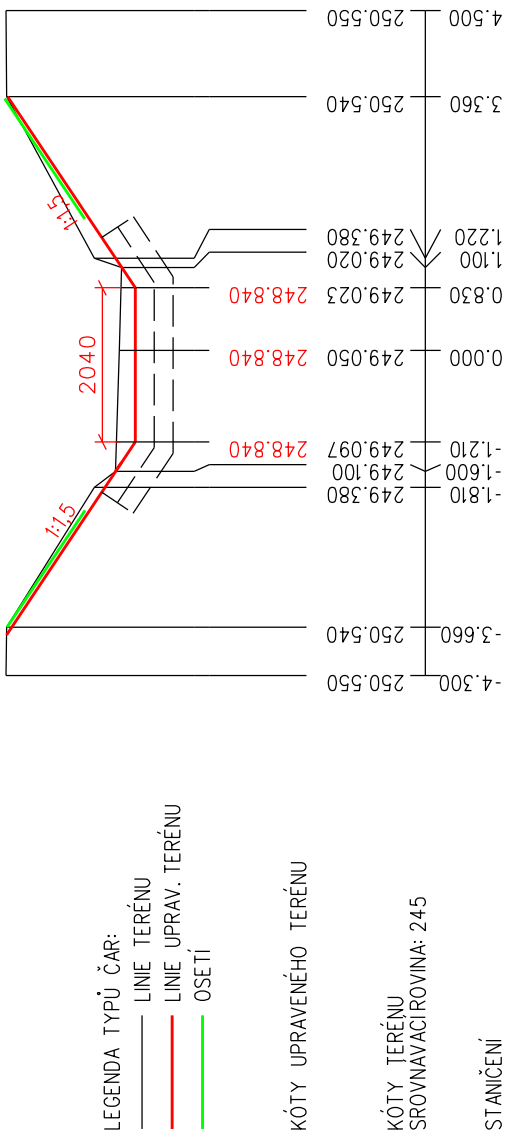
ŘEZ 13 km 4.93000 1:100



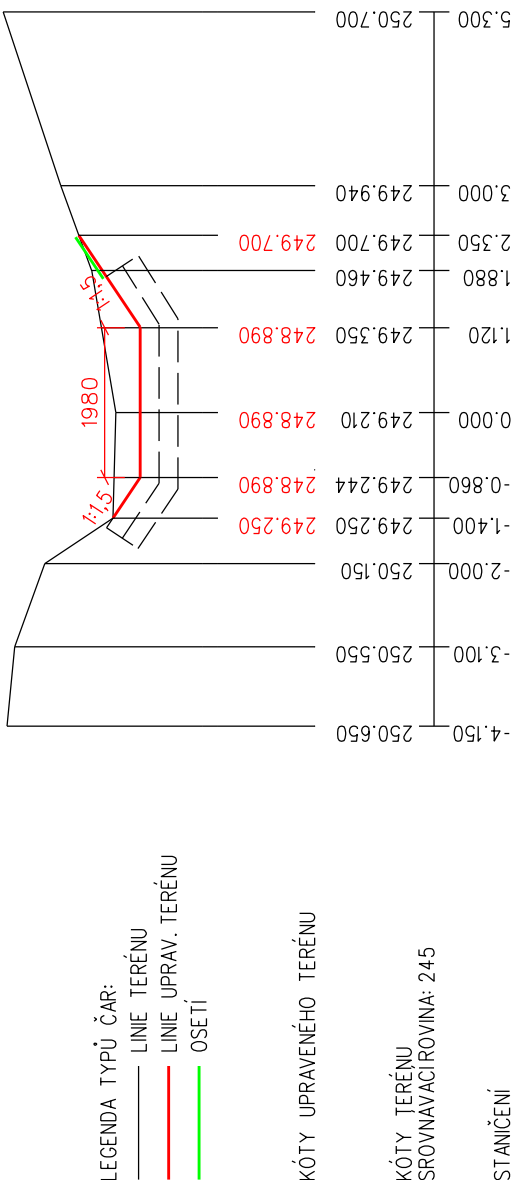
ŘEZ 15 km 4.97300 1:100



ŘEZ 14 km 4.95400 1:100

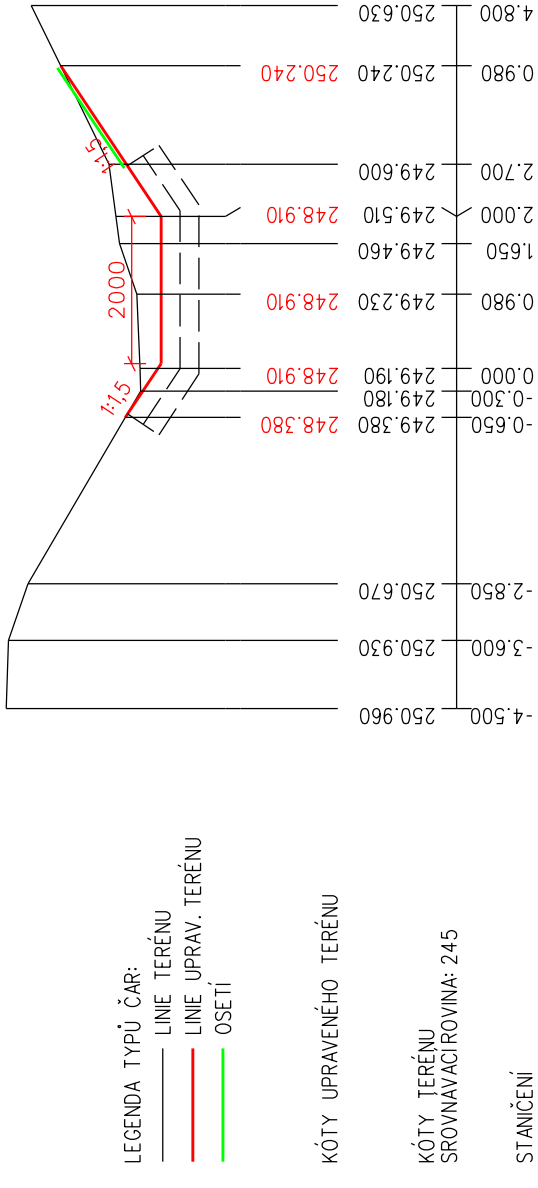


ŘEZ 16 km 4.98900 1:100

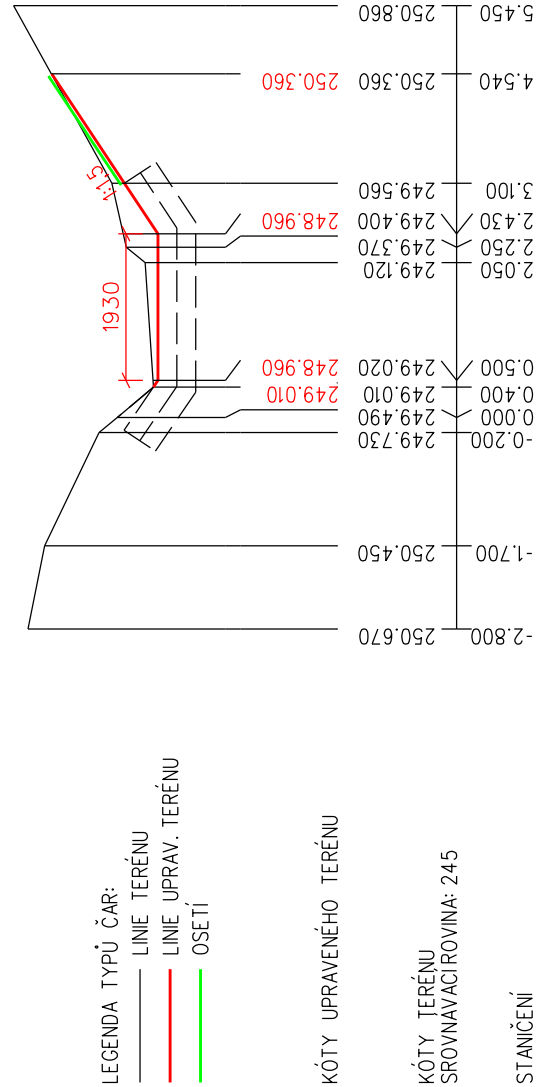


PŘÍČNÉ ŘEZY
LUŽANKA

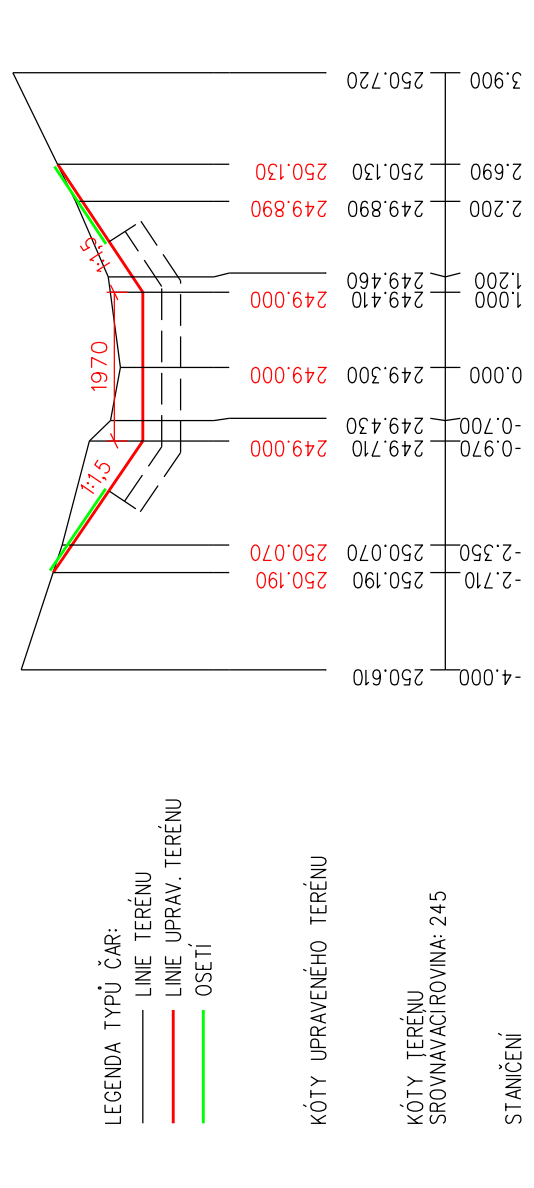
ŘEZ 17 km 5.00300 1:100



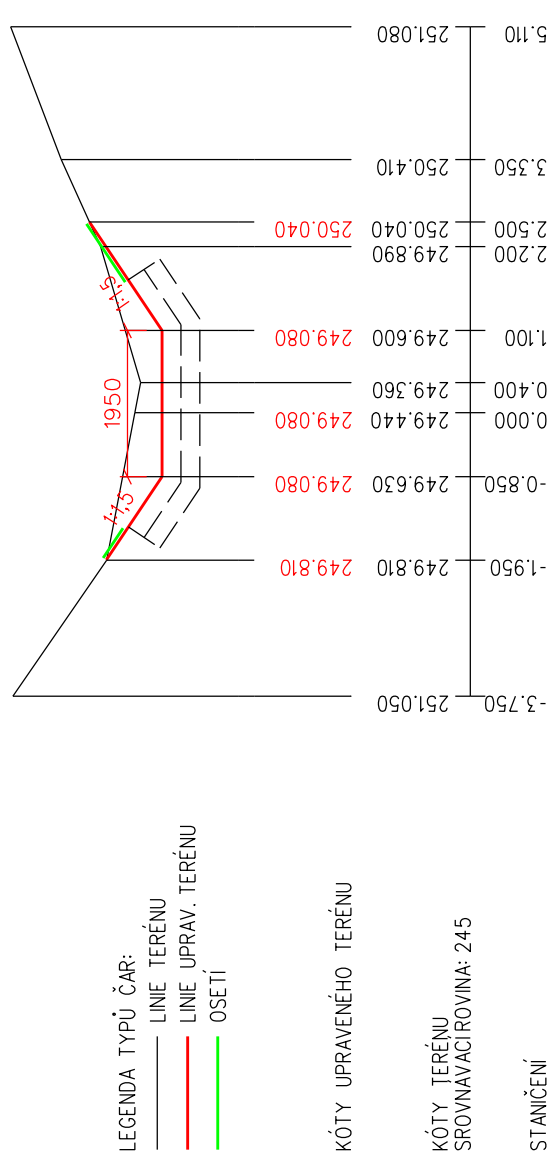
ŘEZ 18 km 5.03300 1:100



ŘEZ 19 km 5.06000 1:100



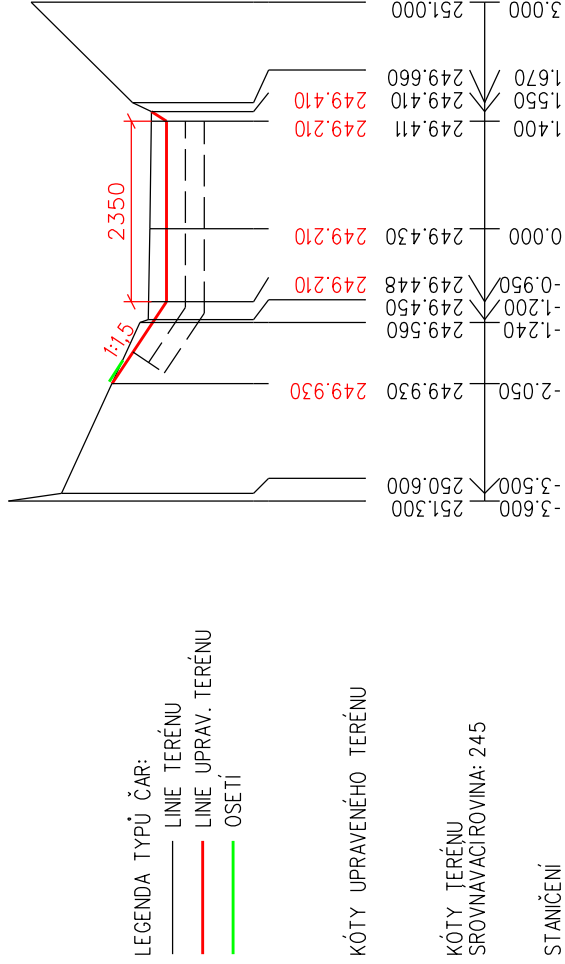
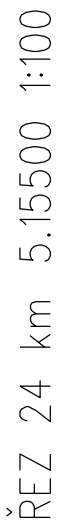
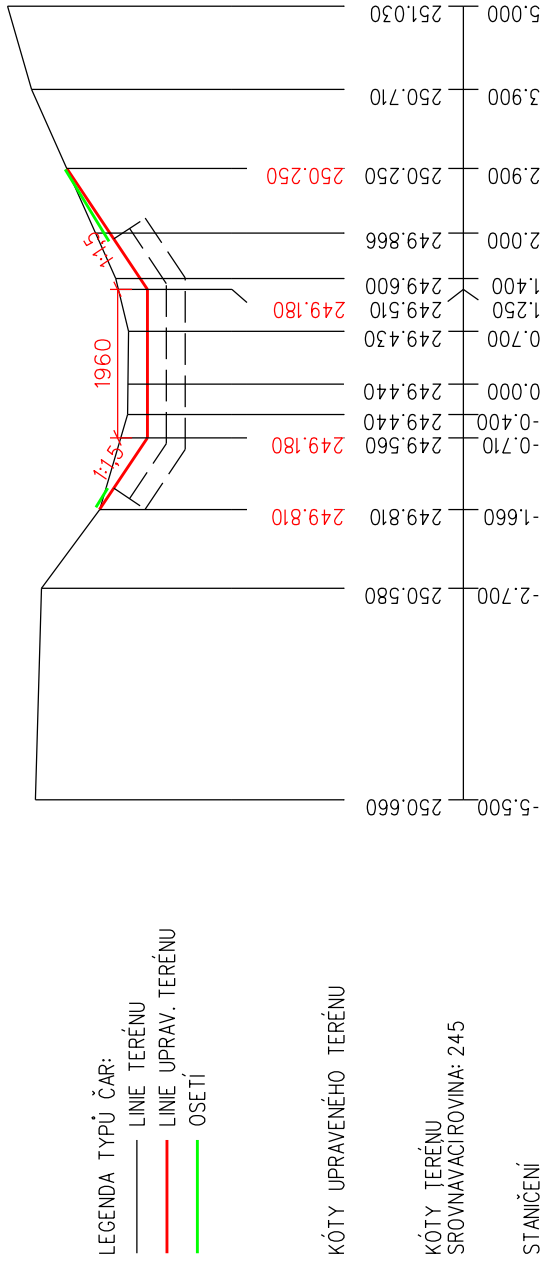
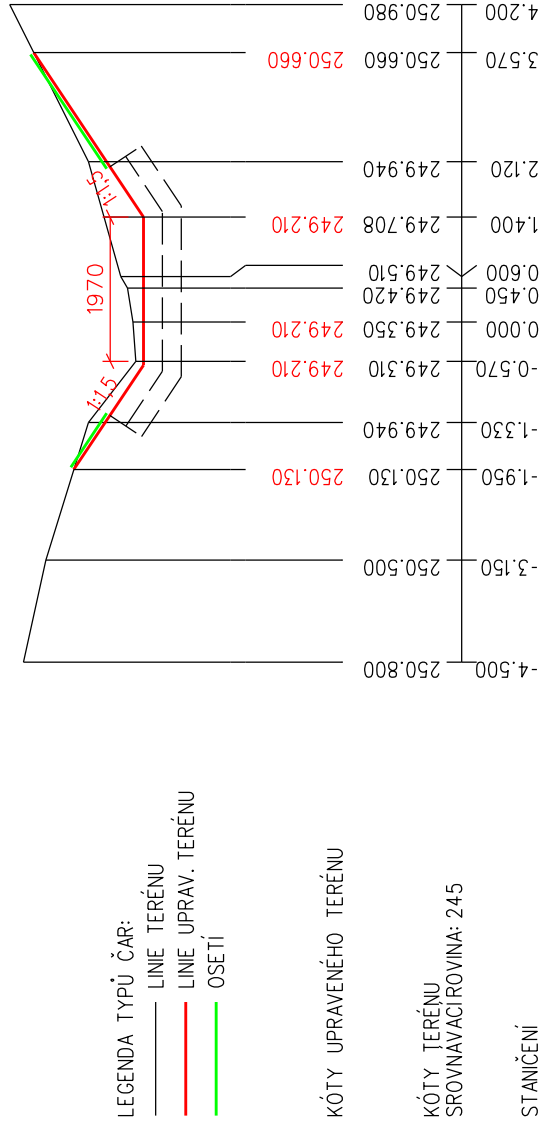
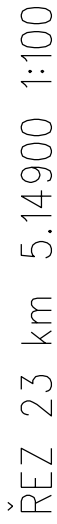
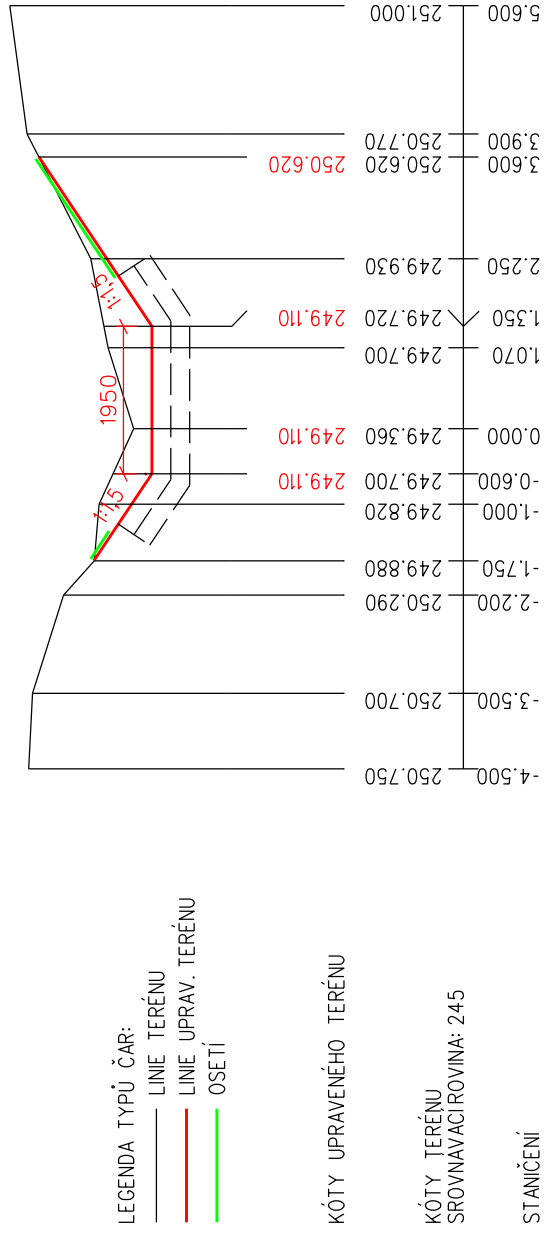
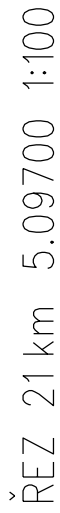
ŘEZ 20 km 5.08400 1:100



Výškový systém - Bpv

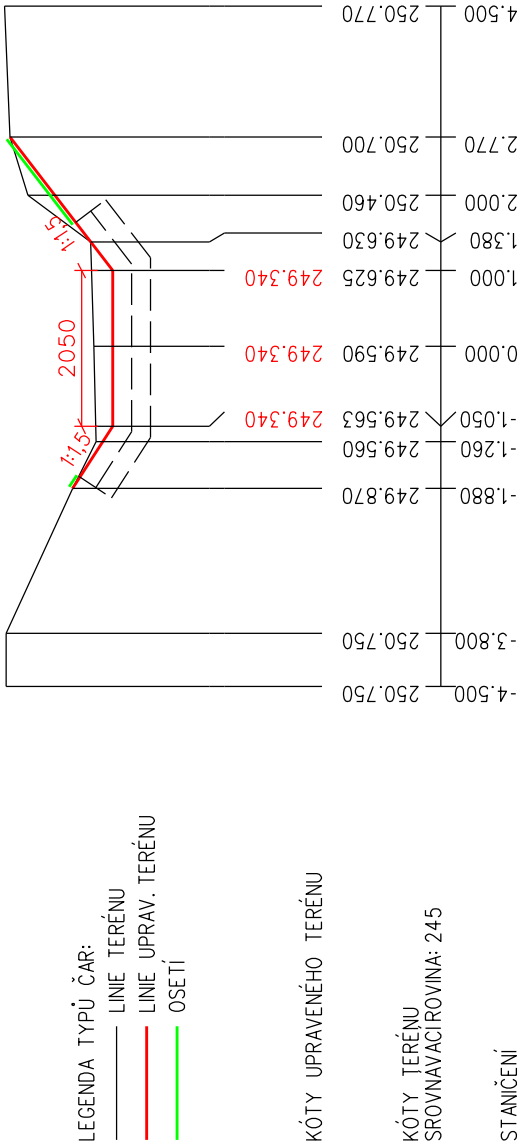
PŘÍLOHA D.1.1.2.5.

PŘÍČNÉ ŘEZY
LUŽANKA

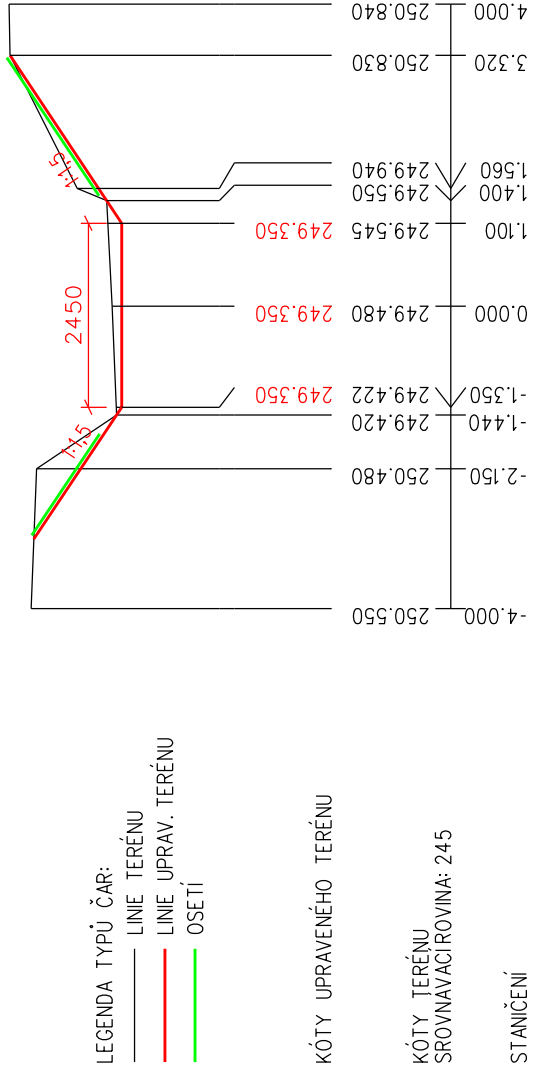


PŘÍČNÉ ŘEZY
LUŽANKA

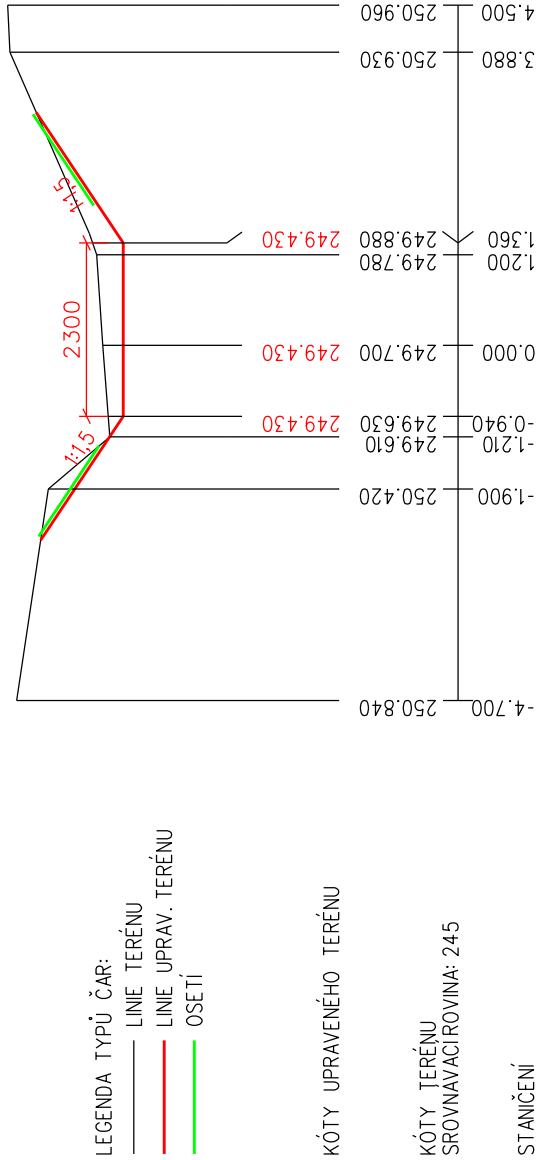
ŘEZ 25 km 5.19000 1:100



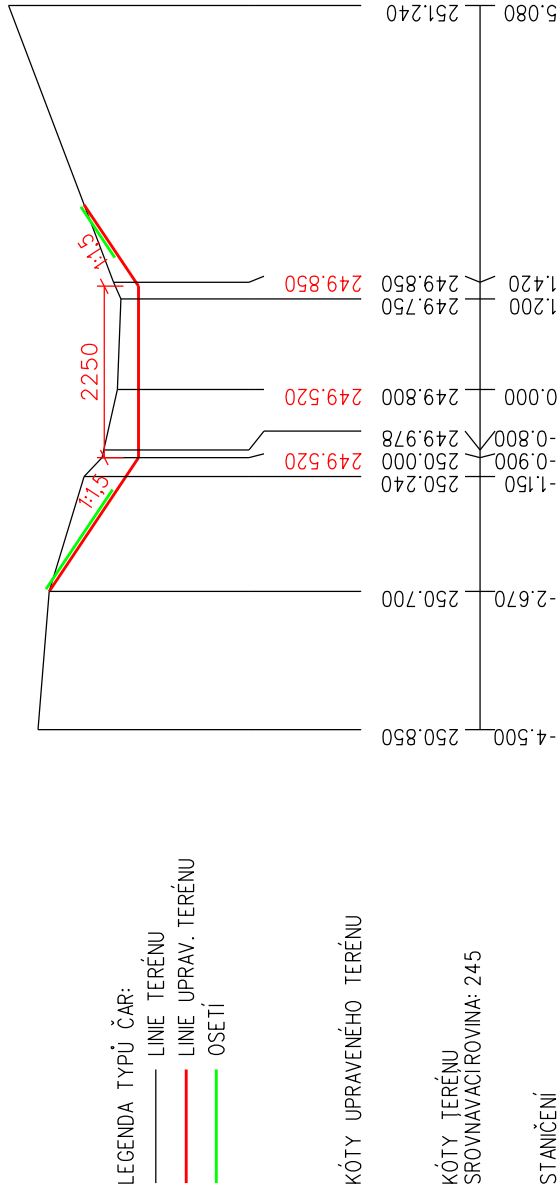
ŘEZ 26 km 5.19800 1:100



ŘEZ 27 km 5.21600 1:100



ŘEZ 28 km 5.23500 1:100



PŘÍČNÉ ŘEZY
LUŽANKA

ŘEZ 29 km 5.26500 1:100

LEGENDA TYPŮ ČAR:
— LINE TERÉNU
— LINE UPRAV. TERÉNU
— OSETÍ

KÓTY UPRAVENÉHO TERÉNU

KÓTY TERÉNU
SROVNAVACÍ ROVINA: 246

STANIČENÍ

